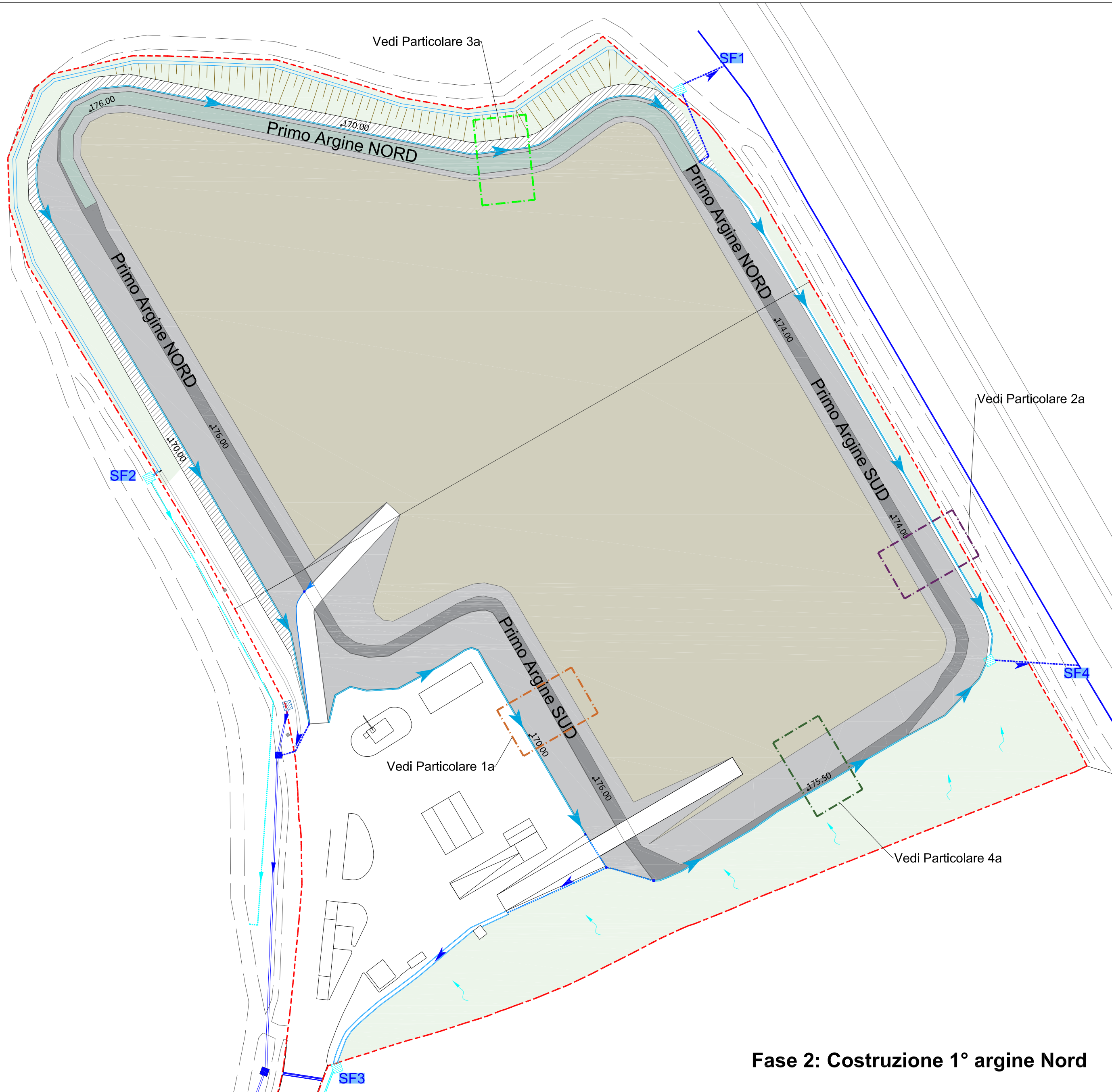
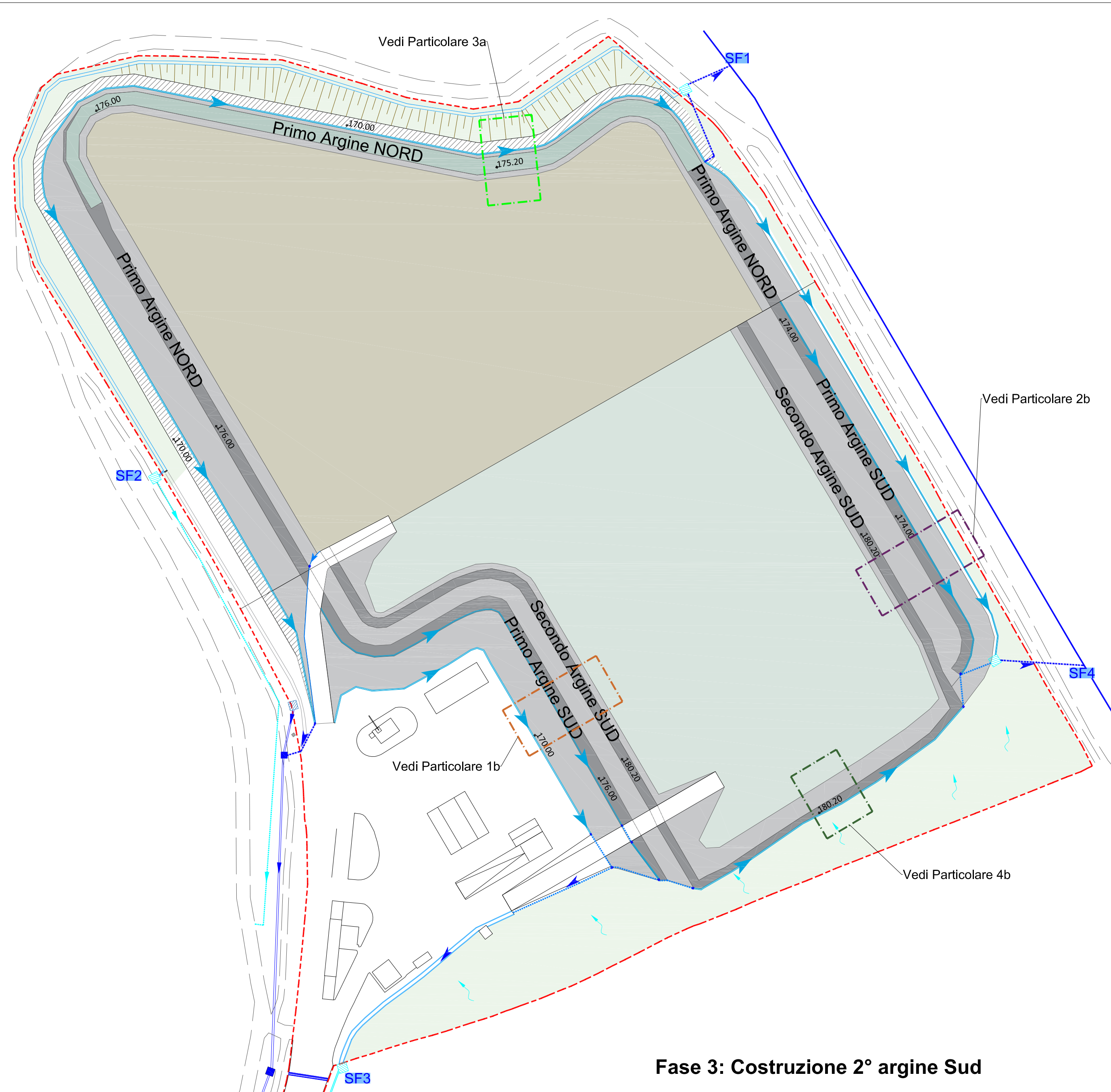


Fase 1: Costruzione 1° argine Sud



Fase 2: Costruzione 1° argine Nord



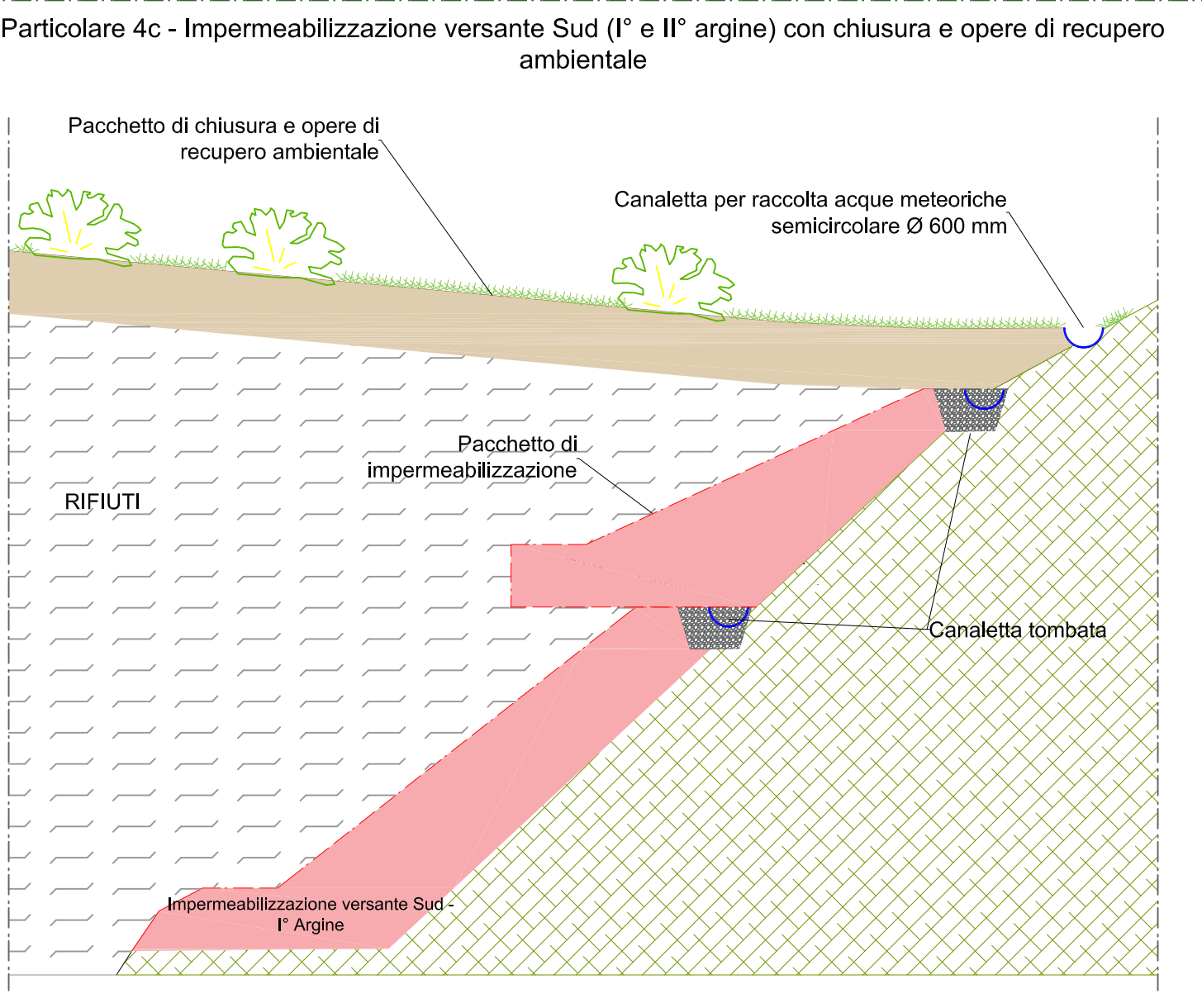
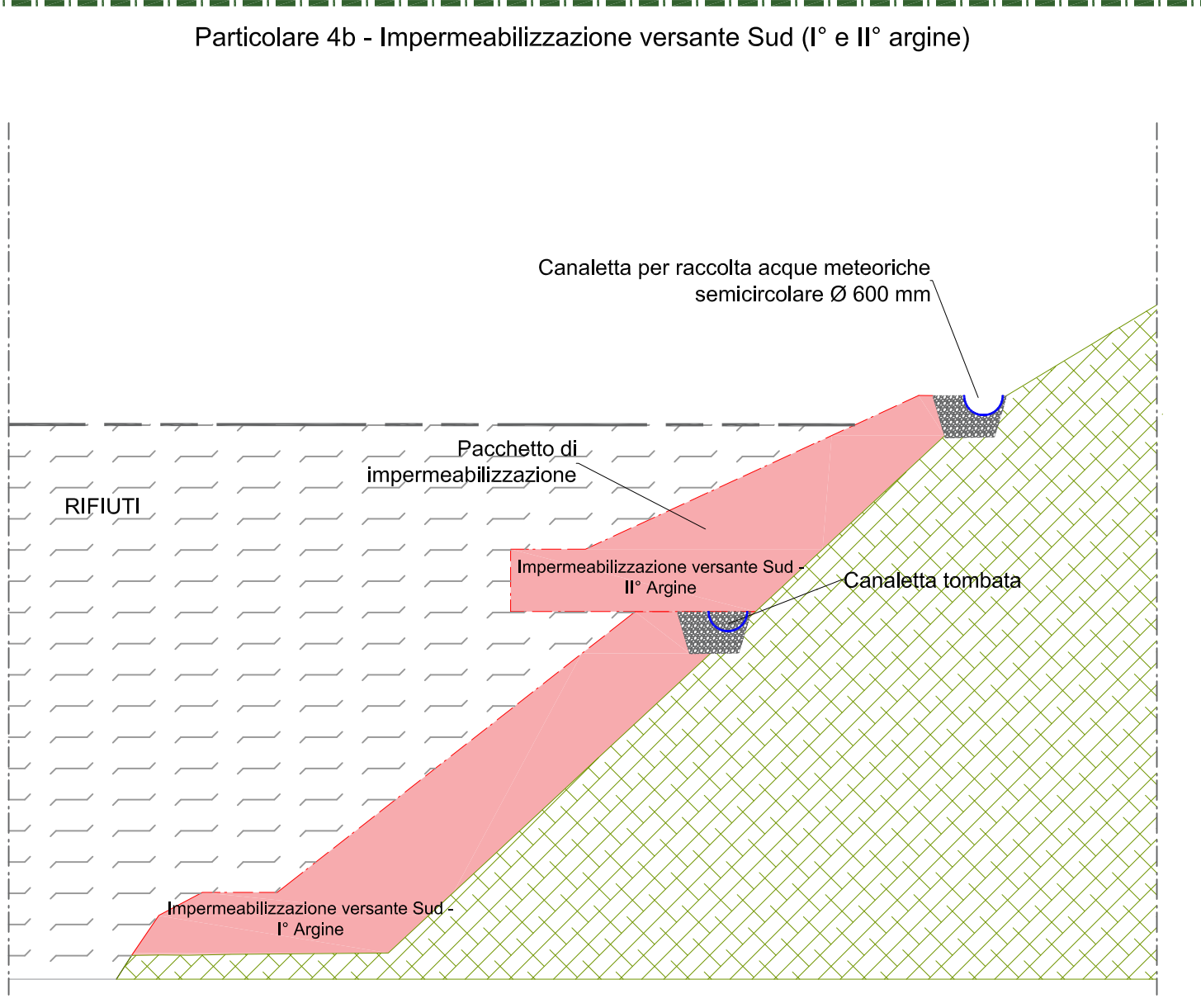
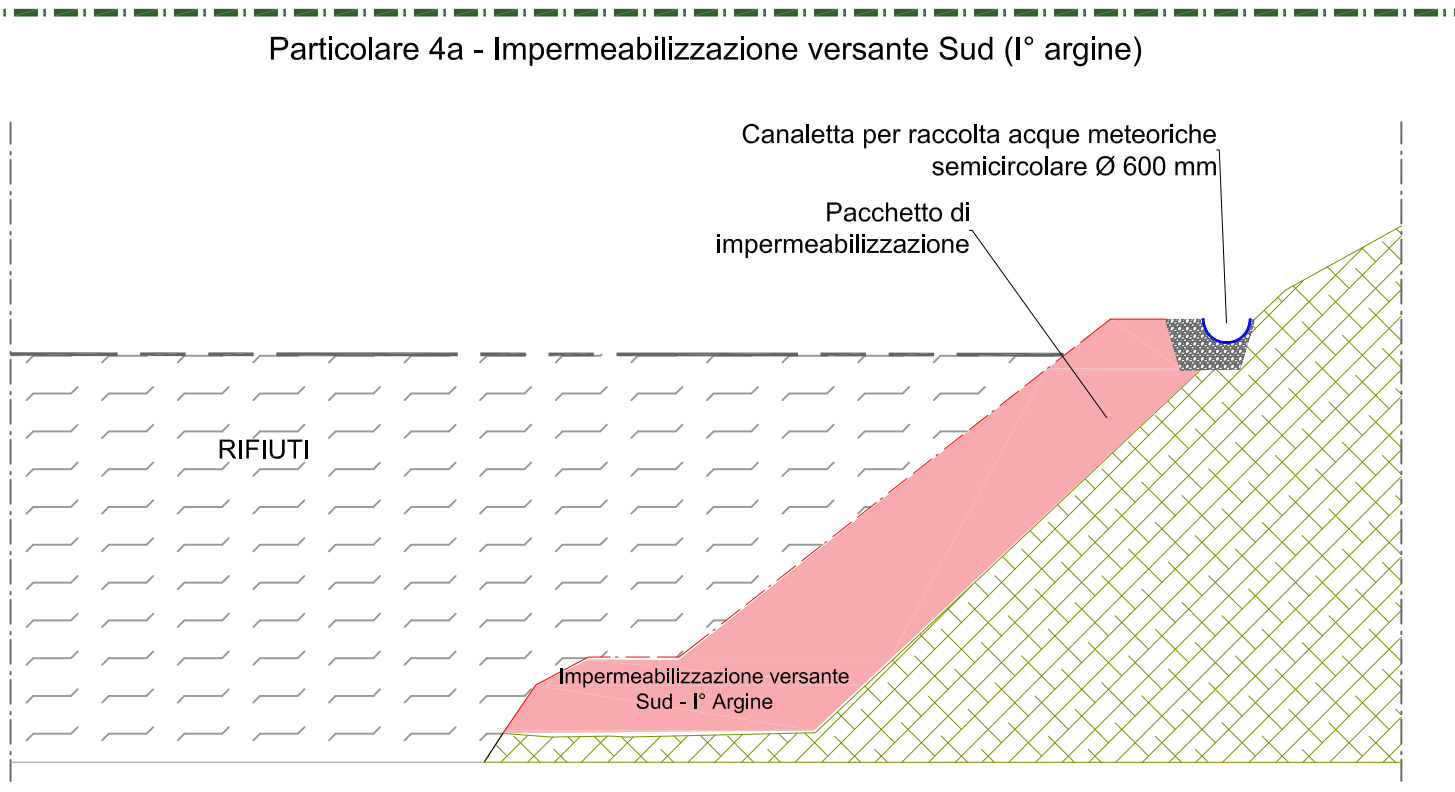
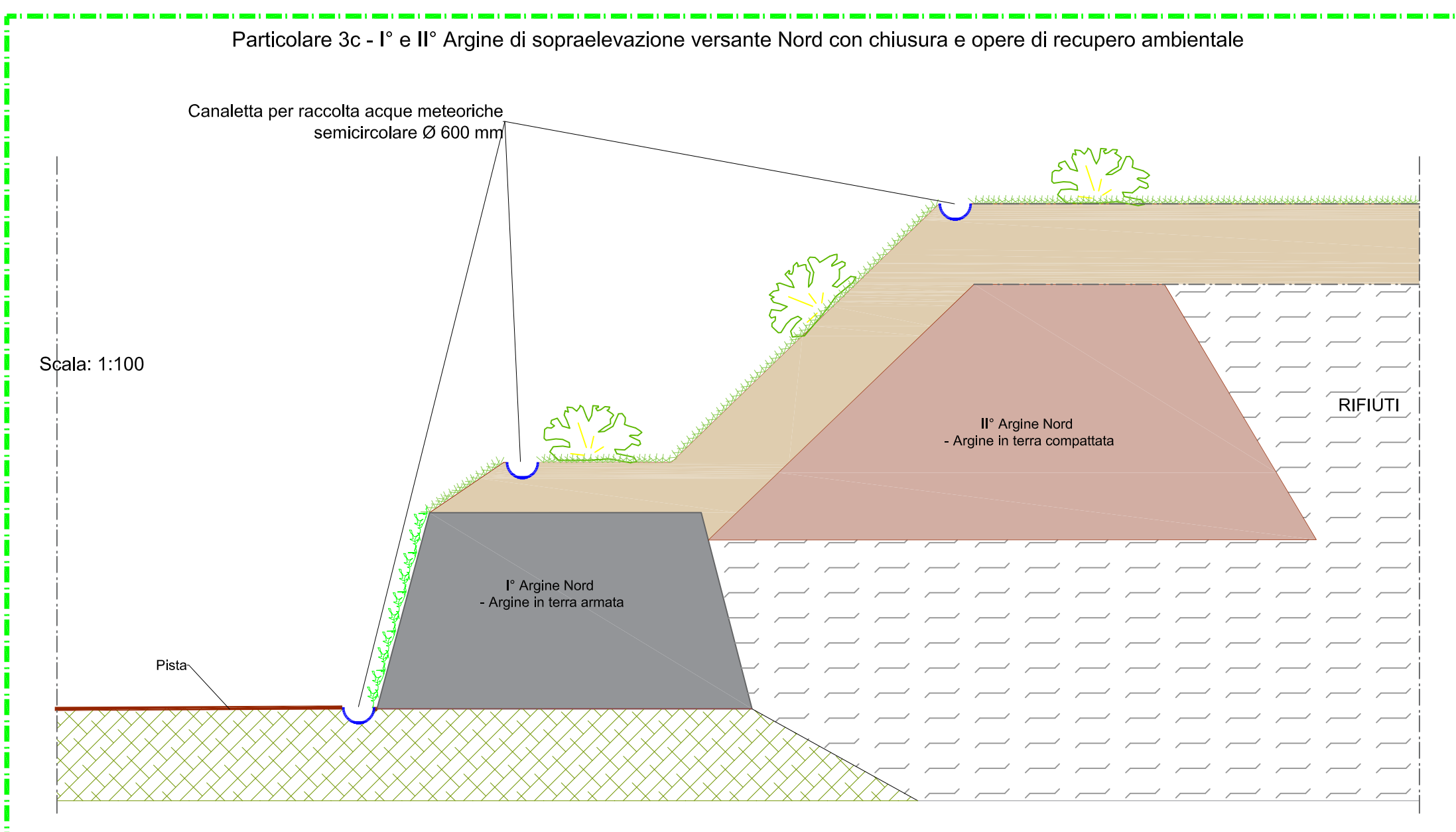
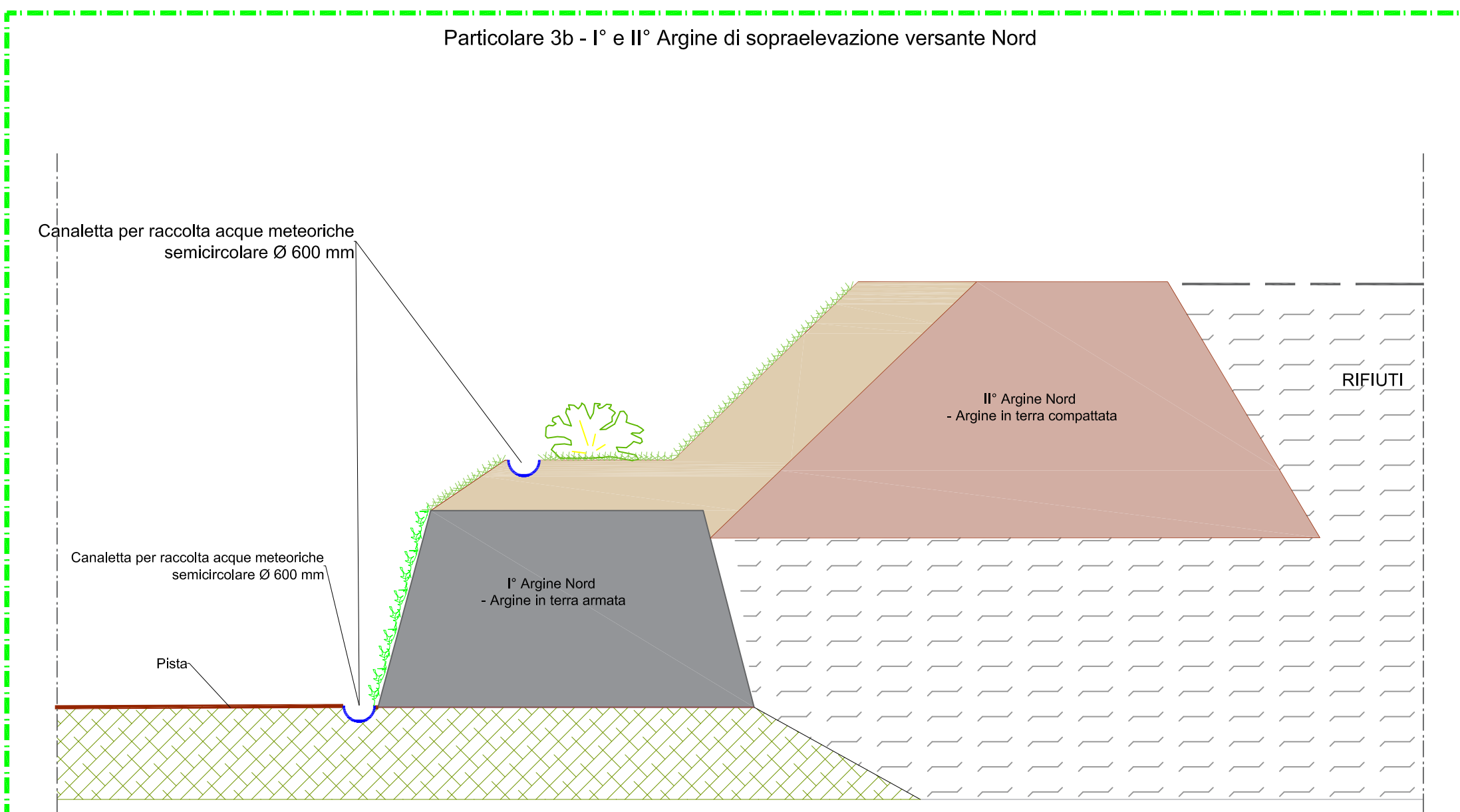
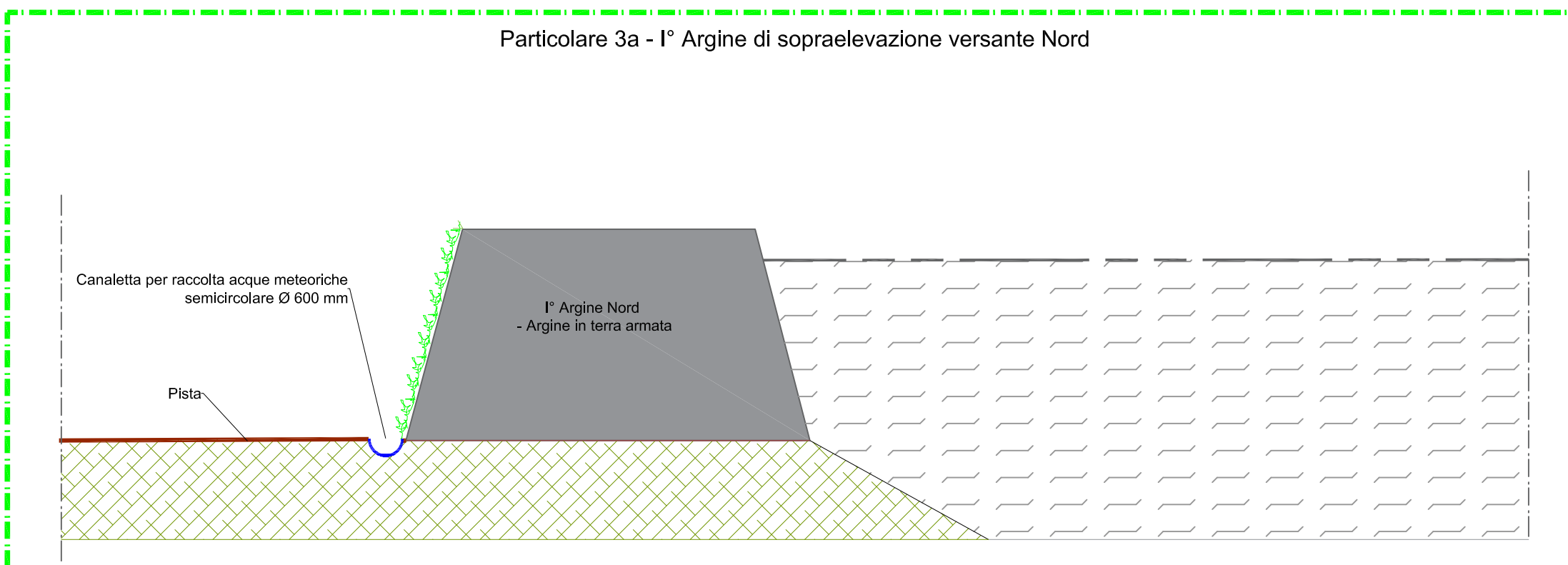
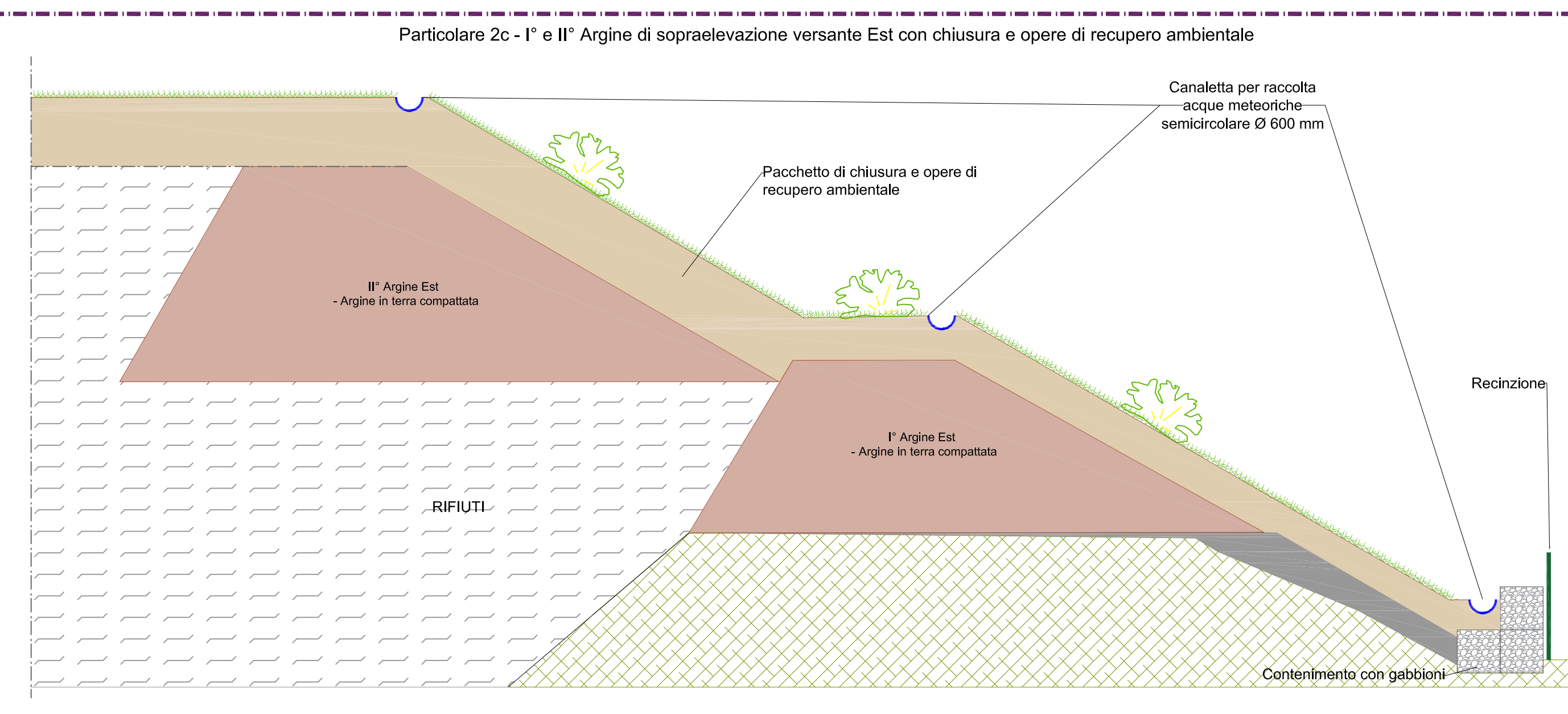
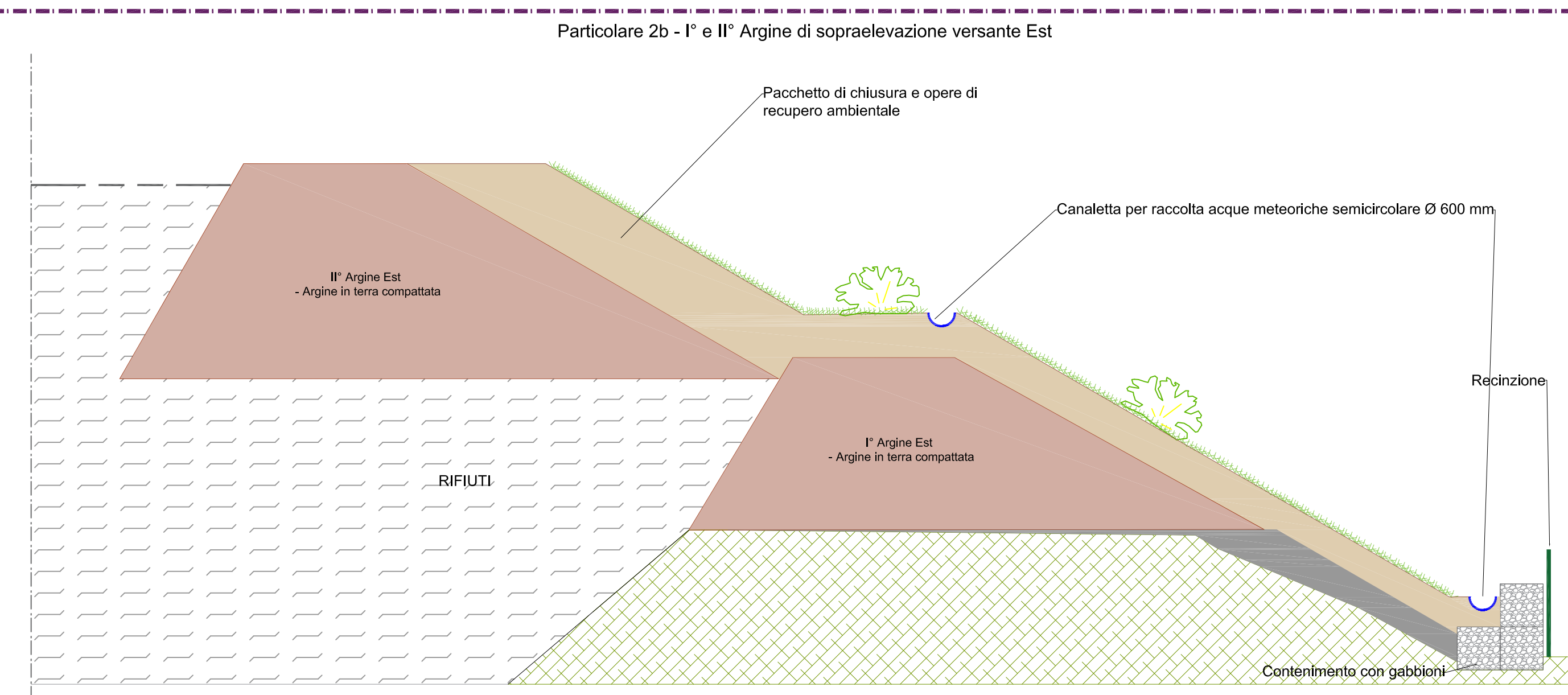
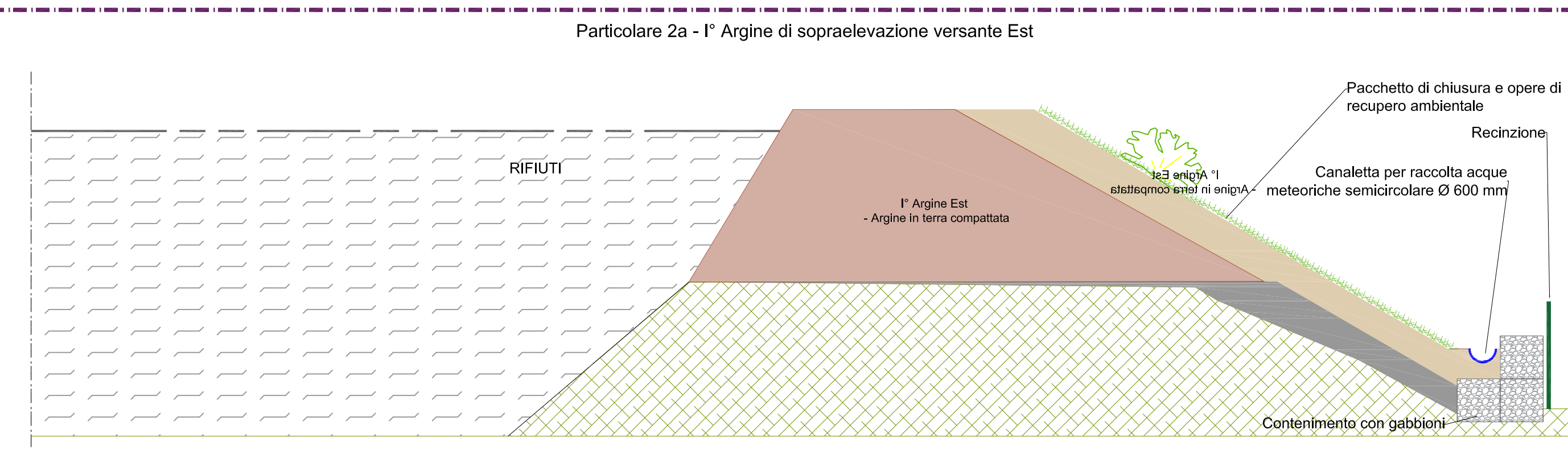
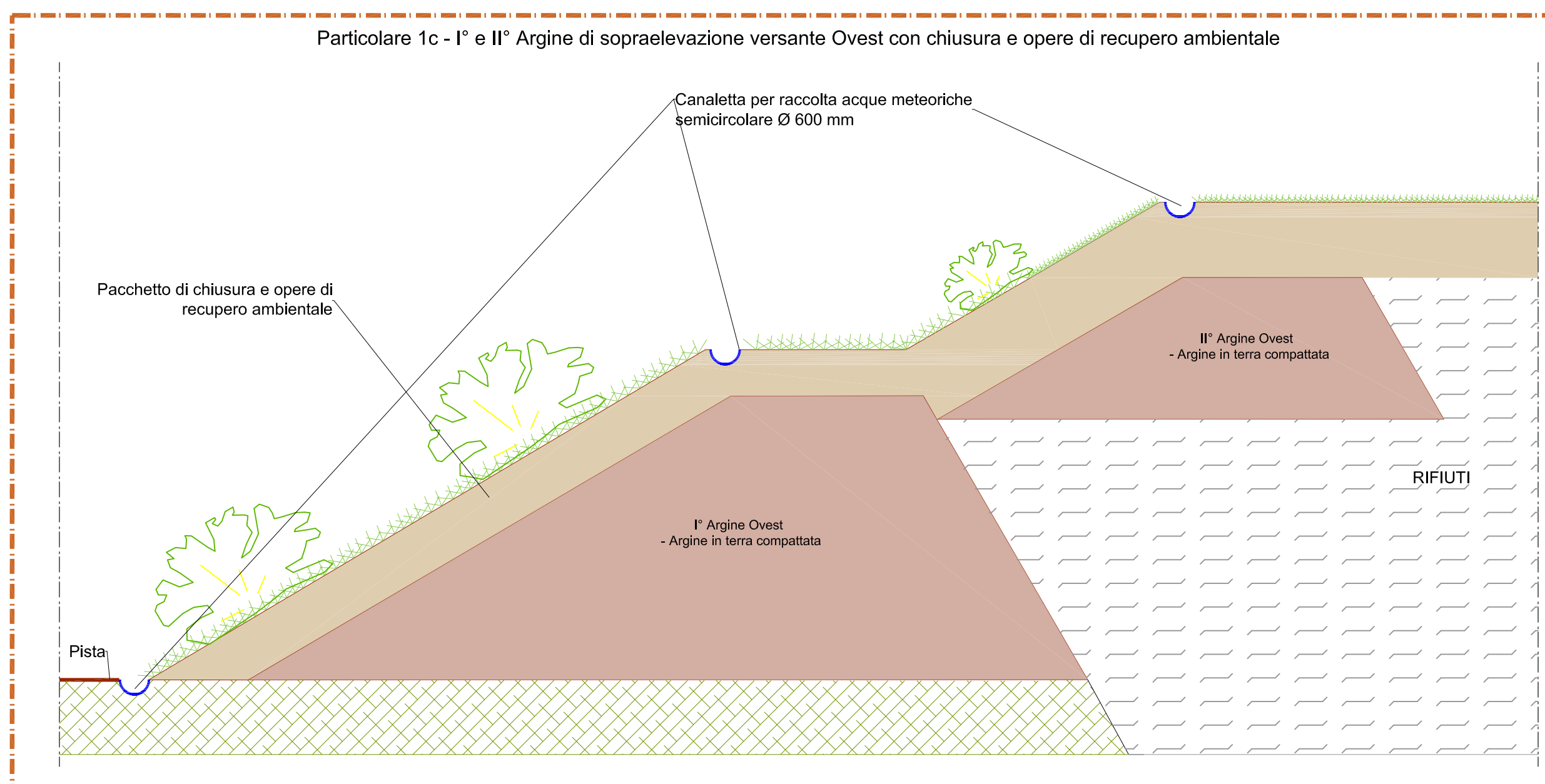
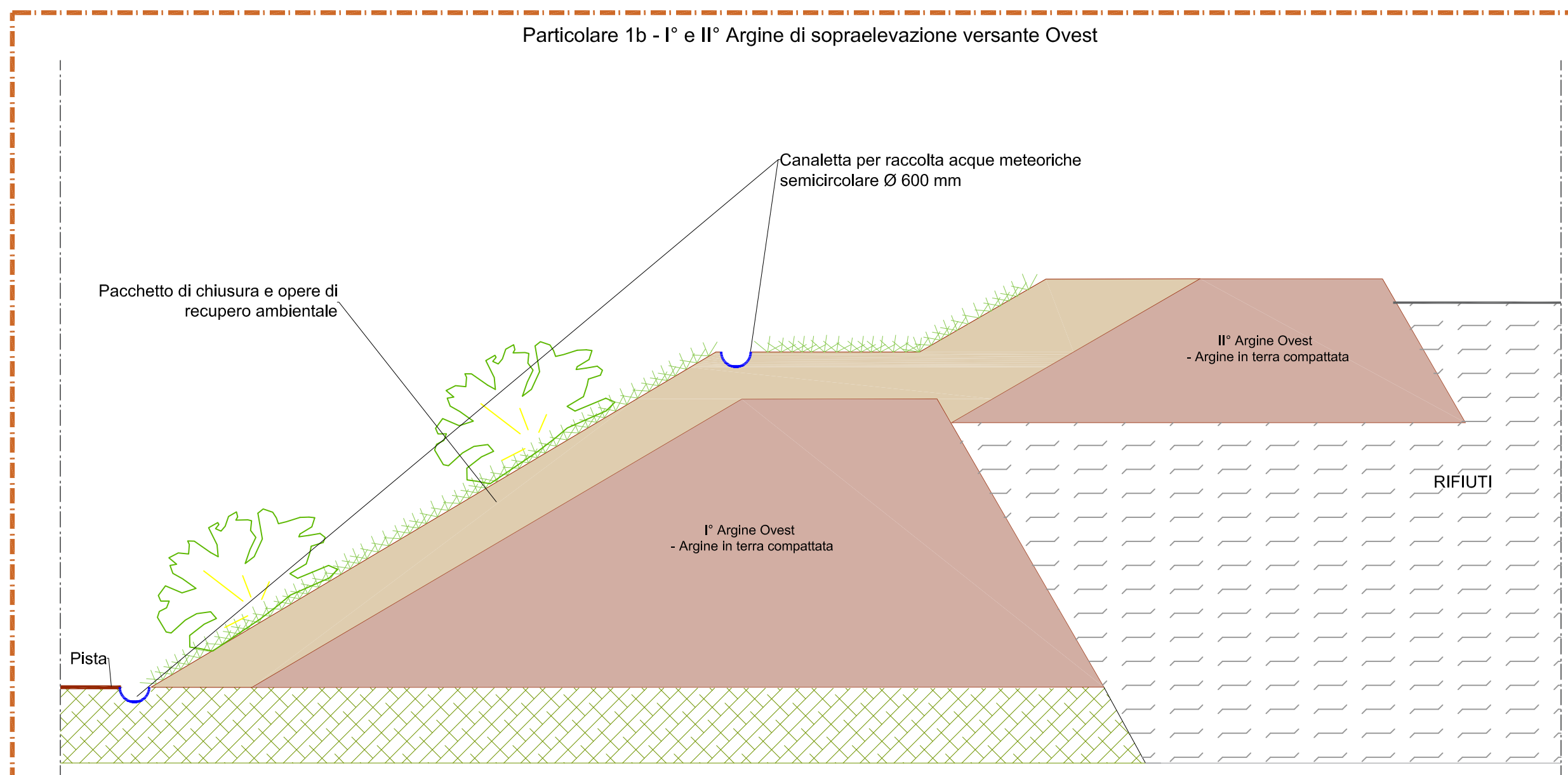
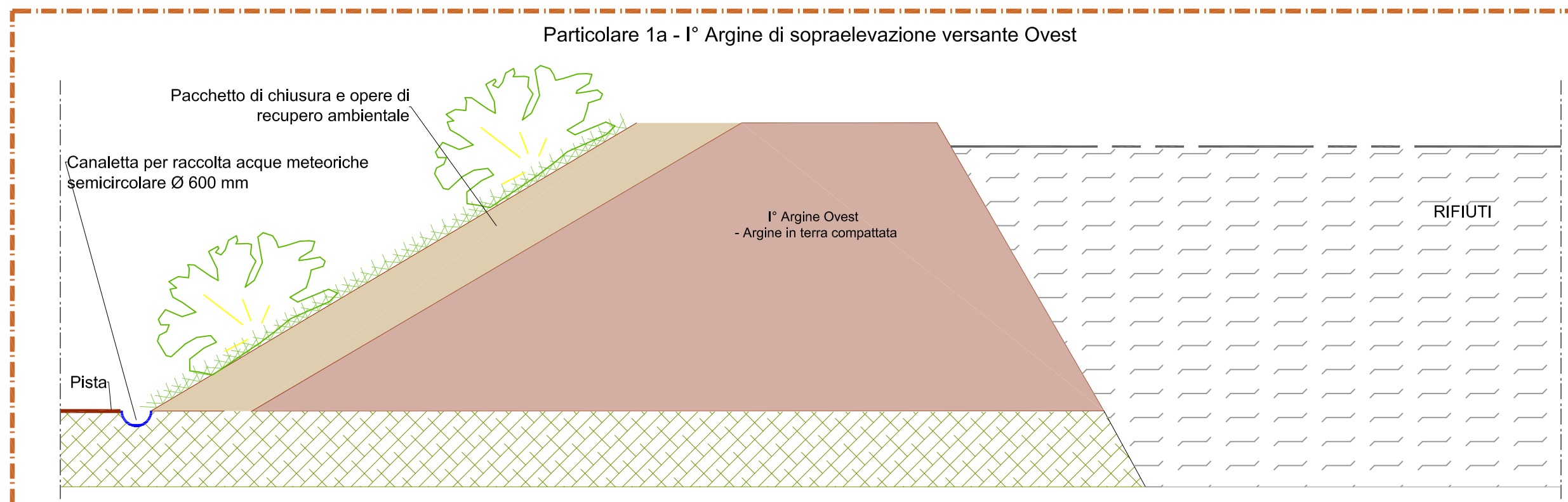
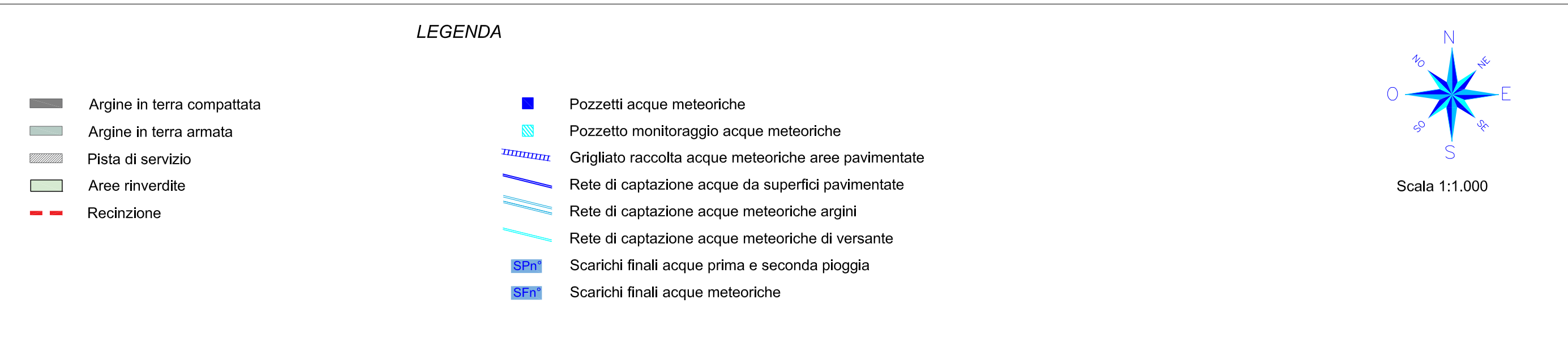
Fase 3: Costruzione 2° argine Sud



Fase 4: Costruzione 2° argine Nord



Fase 5: Chiusura completata



PROGETTO DI VARIANTE DELLA PIATTAFORMA DI GESTIONE RIFIUTI SPECIALI IN LOCALITA' "CORONAS BENTOSAS" COMUNE DI BOLOTANA (NUORO)

PROGETTO DEFINITIVO
(Revisione successiva alla C.d.S. del 30/05/2024)
Planimetrie della gestione delle acque meteoriche per fasi di coltivazione

Il Proponente:
Barbagia Ambiente s.r.l.
Sede Amministrativa: Via Convento n°35 - 08100 Nuoro

I Progettisti:
A.R.T. Studio Ambiente Risorse Territorio s.r.l.
Via Ragazzi del '99 n°15 - 10090 BUTTIGIERA ALTA (TO)

Il Direttore Tecnico:
(Dott. Maurizio Fiore)

Aprile 2025 Tavola n° 16 Scala planimetrie: 1:1000
Scala particolari: 1:100